


Project By :



Marketed by :



Happy Vidhyashry



RERA No.: RAJ/P/2023/2538

Project By
Happy Realsquare
LLP



At Village :-Chachiyawas, Sikar Road, Near Bhagwant University, Ajmer (Raj.)

Major Project Attractions

Happy
Vidhyashry

RERA No.: RAJ/P/2023/2538

Govt. Offices

- Rajasthan Mahila Kalyan Mandal Cha. (600 mtr.)
- Regional Forensic Lab (3.8 km)
- Registration & Stamps Department (4.9 km)
- Panchayat Training Centre (5.5 km)
- Revenue Research & Training Institute RRTI (8.4 km)
- Ajmer Smart City Office (8.8 km)
- ADA Under Construction New Office (8.9 km)
- RTO Office Ajmer (9 km)
- Sub Registrar Office (10 km)
- Rajasthan Public Service Commission (RPSC), (10.2 km)
- Excise Department (10.2 km)
- Senior Town Planning Department (10.4 km)
- New Board of Sec. Edu. Raj. (RBSE Board) (10.4 km)
- Regional Office Of CBSE (10.6 km)
- SP Office (10.9 km)
- District & Sessions Court (11.2 km)
- AVVNL Office (11.8 km)
- Nagar Nigam Office (12.4 km)
- Head Post Office (12.5 km)
- CRPF Center (12.9 km)
- NWR diesel loco and wagon workshop (15.2 km)
- HMT GSS and JEN office (18.4 km)
- Indian Oil Corporation Servo cfa (18.9 km)
- National Researcher Centre on Seed Spices (24.1 km)

RIICO Palra Industrial Area (17.5 km)

- Sandeep Motors Pvt. Ltd.
- Godrej Agrovet Limited
- IGL CNG & LNG Filling Station
- Multi Auto Car Workshops
- Gayatri Sands Pvt. Ltd.
- Fatehpuria Machines Pvt. Ltd.
- Agrodaya Products Pvt. Ltd.

Makhupura Industrial Area (19.6 km)

- Shrinath Cargo Private Limited
- Parle Factory
- Laxmi Plastic Industries
- Ajmer Wood Products Ltd.
- Schoolnet India Ltd. Fitness Centre
- Shri Vishwakarma Engg. Works
- Shree Rajasthan Industries
- Shree Ambika Cable Machine Pvt. Ltd.
- RSRTC Workshop

Happy Vidhyashry

RERA No.: RAJ/P/2023/2538

Shopping Entertainment & Recreational Activity

- City Square Mall (8.8 km)
- D-Mart (9.4 km)
- OM Toyota (10.1 km)
- Vishal Mega Mart (10.1 km)
- Anasagar Chaupati Garden (10.9 km)
- Maya Mandir Cinema (11 km)
- Subhash Udhyan (11.2 km)
- Patel Stadium (11.4 km)
- Seven wonder Park (12.3)
- Jain Temple (15 km)

Transportation

- Pushkar Bypass Road (2.2 km)
- Kayad Chauraha (7 km)
- National Highway (NH-8), (7.5 km)
- Ghooghra Helipad (8.8 km)
- Ajmer Dipot work shop Stand (9.2 km)
- Ladpura Road (9.5 km)
- Ajmer Bus Depot (10.9 km)
- Ladpura Railway Station (12.7 km)
- Ajmer Junction (12.7 km)
- Madar Junction (13.3 km)
- Pushkar (18.2 km)
- Kishangarh Airport (27.6 km)
- Kishangarh Marble Market, (26.3 km)

Hospitals

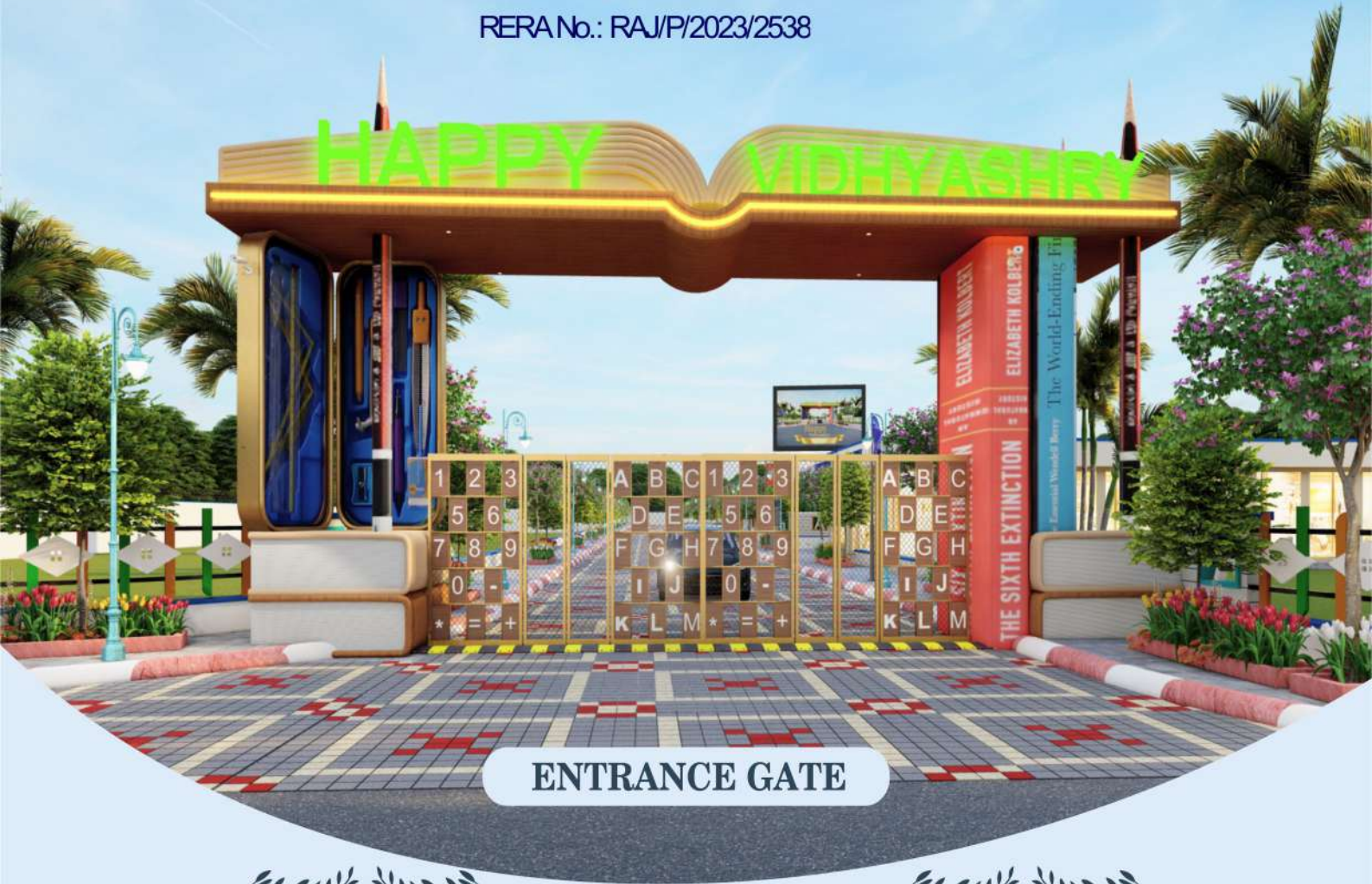
- BR Shastri Hospital (1.4 km)
- Janana Hospital (4.1 km)
- Bharat Hospital (9.4 km)
- Mittal Hospital (13.1 km)
- St. Francis Hospital (13.4 km)
- Sewa Mandir Foundation (14.5 km)

School & College


- Bhagwant University (200 mtr.)
- Delhi World Public School (DWPS) (350 mtr.)
- Govt. Sen. Sec. School, Chachiyawas (1.2 km)
- Ajmer Institute of Technology College (2.9 km)
- Medical Collage (Ayurved Nursing College), (4.5 km)
- Aryan College (4.8 km)
- Aryabhatta Polytechnic Collage (4.8 km)
- Aryabhatta Institute of Technology (4.8 km)
- Neerja Modi School (4.8 km)
- RR College of Nursing (5.9 km)
- Sanskriti The School (6.3 km)
- MDS University, (7.3 km)
- Sophia Girls' College (10.7 km)
- National Military School (11.2 km)
- JLN Medical Collage (11.5 km)
- Maheshwari Public School (12 km)
- Prithviraj Chauhan Govt. College (13.8 km)
- Mayo College (14 km)
- Govt. Engineering College, Kiranipura (15.7 km)
- Dayanand College (17 km)
- Govt. Polytechnic College, Makhupura (19.2 km)

Restaurant & Hotel

- Shakti Resort Pushkar Bypass Road (5 km)
- Star Queen Marriage Garden (7 km)
- Pratap Mahal, Pushkar Bypass (7.8 km)
- Gorbant Garden Restaurant (8.5 km)
- Paradizzo Hotel & Resorts (9.1 km)
- Bhanwar Singh Palace (9.7 km)



ENTRANCE GATE



Outer Boundary Wall with Wire Fencing



Interlocking Tiles Road



Water Tank




Curve Stone



PARK ENTRY GATE



Park Boundary Wall



Statue of Swami Vivekanand



Classic View in Park



Solar Tree With Sitting



Classic View in Park



Open Air Gym

Amenities



Arrow Plot Demarcation



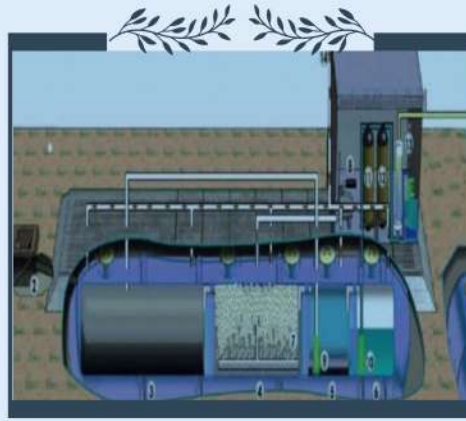
Plot Numbering



Pathway



Water Borewell



Sewage Treatment Plant



Drip Irrigation



Green Plantation



CCTV Surveillance



Garbage Collection



Street Lights



Underground Electricity



Speed Breaker



Best Seating Arrangement Under The Tree



Retail Shop Area



Security Guard

Other Amenities



Solar Panel



Underground Water Supply Pipe Line



Underground Sewer Pipe Line



Sewer Chamber

ATTRACTIONS OF TOURIST PLACES OF AJMER



THE AJMER SHARIF DARGAH



ADHAI DIN KA JHONPDA



ANASAGAR LAKE



SONJI KI NASIYAN



NARELI JAIN TEMPLE



SAI BABA TEMPLE



AJMER GOVERNMENT MUSEUM



TARAGARH FORT